

VI

The Future of Palestine and the Complicity of International Planners in Israeli Crimes - A Final Comment

From last chapter (see all chapters under archive Dec.2010-2011)

The occupation and infiltration of main cities of religious and historical importance for Jews, Christians and Moslems, is a clear indication of the malicious character of Judaization by means of planning. Since the 1967 occupation, two cities in particular, Hebron and Jerusalem, like Jaffa after the 1948 war, have faced an intensive program of destruction, aimed at eventually eliminating their Palestinian character and replacing it with a fabricated layer of Jewish 'cornerstones.' Constructing new realities in stone plays a dramatic role in reshaping the image of these cities into a Jewish one. In addition, the people, the original inhabitants are under threat due to the use of military force and the illegal use of power. Furthermore, creating Jewish majorities by inserting colonies into these cities is accompanied by a harsh policy of depriving the Palestinian inhabitants of their rights to their homes, properties and even citizenship, especially in Jerusalem.

The Judaization of East Jerusalem is an illegal act whereby the whole city was incorporated into the Israeli system and proclaimed the capital of Israel by Knesset legislation. This allows the Israeli government to justify the planning that is actually aimed at Judaization as official and legal development.

Hebron is an even more difficult case. After the agreements with the Palestinian Authority, the city was divided into different areas, like two countries with different legislation, culture and ways of life. Very racist, mostly American, settler groups did the dirty work of this usurpation process, breaking into the a densely populated Palestinian city before official activities and the state of Israel itself became involved as the military power over the city; later, the state concurred officially. These aggressive Israeli Jewish groups still play a vanguard role in Judaizing the city. Beyond legal constraints, rules and controls, they do their job more roughly and hence more efficiently than any government would be allowed to do. In cooperation with the WZO planners, these settler groups fulfil tasks that a government would have difficulty justifying. However, the moment these aggressive groups find themselves in a problematic situation, the role of the state is asserted on the pretext of having to guarantee the security of the usurpers. It is a malicious game.

This is what happened in Hebron and, in another way, in Jerusalem. In neither city has the process come to an end, however plans and actions to assert more control and reshape the map are ongoing. Will these cities suffer the same fate as Jaffa and other Palestinian cities in Israel, where Palestinian existence nearly disappeared?

After 1948, the Old City of Jaffa lost all its Palestinian inhabitants. Israel actually calls Jaffa the 'Old City of Tel Aviv,' a total negation of historical facts which shows clearly the intention to fabricate, even in words, what does not exist. Haifa has almost lost its Palestinian character; many quarters nowadays show more Russian influence than Palestinian presence. Palestinians in Acca are still fighting for the survival of the city's Palestinian character and to remain the majority. Other cities, like Ashdod or Ramle, were emptied of Palestinians in the 1947-49 ethnic cleansing, and those who returned after the census live a shadow life, unrecognized and socially and culturally deprived. According to WZO visions, this state of affairs is intended to be the future reality for Hebron, Jerusalem and other West Bank cities in the long run. Already the

ground is being prepared by brash Jewish settler groups from all over the world, in order to join with Israeli planners to create a new reality under Israeli governance.

VI

Isaac, Jad, Viktoria Waltz

The Future of Palestine and the Complicity of International Planners in Israeli Crimes - A Final Comment

The story of the fabrication of Israel revealed in the previous sections has more facets than we have discussed so far. Certainly, main factors in the realisation of this construction were carefully chosen planning instruments and measures with long term perspectives.

However, the aims go beyond territorial claims. The whole idea belongs to an overall vision, an image of what Israel was and how it can be re-invented. (Abu-Lughod, Heacock, Nashef, 1999) New names are replacing the Palestinian names of cities and locations in order to re-establish locations mentioned in the bible or torah and thus reinvent a historic Israel in alliance with Christian symbols, while denying and disfiguring what is Palestine and Palestinian history and identity. As explained by Edward Said, "how the history of ancient Palestine was gradually replaced by a largely fabricated image of ancient Israel, a political entity that in reality played only a small role in the area of geographical Palestine." (Said 2000: 175)

The Christian world knows Hebron, but not the Arab name of Al Khalil, which reflects the religious significance of the city of Abraham/Ibrahim from a Muslim perspective. Sarah's tomb? A mysterious Jewish tunnel under the Muslim quarter in the Old City of Jerusalem? David's city in Jerusalem's Silwan? Even Israeli archaeologists have questions about it. The terms Samaria and Judaea replaced the West Bank, which is also not an original Palestinian name, but part of the British Mandate's division of the Jordan Rift Valley. Israeli settlements in the West Bank, such as Ofra, Bet El, Beit Horon and Shilo are not only reinvented names taken from ancient names mentioned in the Bible; they are also reinvented locations prepared by Zionist planners in the first Zionist visions and plans. There are no remaining traces of any ancient Jewish village from Biblical times, but it becomes reality and fact by renaming and rebuilding these places.

As a result, the invented Zionist narrative dominates and gains credibility in the western world. This is the power behind Israeli/Zionist planning policies. For example, what the WZO claimed in their 1984 propaganda booklet--that Gaza 'was never heavily populated' (WZO, 1984:19) re-imagines the prevalent European Christian view of the Holy Land long before the advent of Zionism. (See the description of the Holy Land in Selma Lagerloef's novel *Jerusalem*). In an essay on 'Renaissance Cartography and the Question of Palestine' (1999), Matar revealed how this question was posed cartographically with Palestine portrayed as a land 'without a people'. Focusing on holy locations only and the route of the biblical exodus, the European/Christian maps of last centuries seem justifying the Crusades conquer of the Holy Land. Matar points out that "This conflation of faith and cartography ... led to the emergence of one of the strongest heresies in the sixteenth century, that the exodus was a prophetic anticipation of the 'Restoration' of the Jews to the Promised Land in preparation for the Second Coming." (p. 149) (Matar 1999: 149)

Moreover, the struggle to judaize Palestine doesn't stop at locations. Landscape as well is under threat. Qleibo has outlined a dismal picture of Palestine in the future,

without its beautiful hilly silhouette since the Jewish colonies posted on hills are reshaping the skyline completely (Qleibo 1992). Har Homa, the recently established colony on Abu Ghneim hill, between Jerusalem and Bethlehem, is constructed on an artificially constructed hill to give the impression of an ancient housing cluster that actually never existed, in the process destroying an ancient site accessed by the people of Bethlehem for leisure and enjoyment.

The Palestinians' fight for identity in harmony with their own history has become like the task of Sisyphus. Especially in Israel, the reshaping of landscapes and locations has almost eliminated a Palestinian spatial existence, also recognised as 'urbizid' (analogically used with genozid/genocide: „systematische Zerstörung oder Vernichtung von Städten“/'systematic destruction or elimination of cities', Funk 2005) and 'ecoizid' (analogically used in environment context: destruction or elimination of ecosystems like rainforest). Parallel to Zionist destruction, modern life styles and techniques have replaced traditional Palestinian structures, while lack of space, money and resources allowed only small Palestinian spatial interventions to preserve or influence Palestinian localities. Hence, Palestinian presence in Israel, the West Bank and Gaza Region nowadays is materialised in European building style and adapting to international standards. Therefore, the naturally built-up history of rural and urban life is increasingly under threat from inside and external destruction. Moreover, the remaining signs of an indigenous history are being neglected. Further complicating the situation is the fact that Palestinians and their institutions still have no power or sovereignty over their own land, and continue to rely on foreign support, which entails foreign influence and intervention, whether European, Israeli or American. It is a colonial war and usurpation by all means - cultural, social, economic and spatial - imposed on a weak occupied society with no real sovereignty. In addition, international funding and international compliance with Israeli projects are also threats to Palestinian existence and identity.

International Projects for Palestine without Palestinians

At the beginning of the 'peace process,' many expectations and development scenarios came to the fore. The World Bank immediately provided international donors and supporters with statistics and material to assist in their planning. Future perspectives, like an international free trade zone for Gaza, were proposed, despite the fact that such plans were unrealistic in view of the fact that Palestinians had no independence or sovereignty over their land. The first 'Master Plan' for Palestine devised by Palestinians was drawn up by Mahdi Abdel Hadi's Center for Engineering and Planning in Ramallah, outlining the future sustainable development of what should become the Palestinian State (CEP 1992). The first official Palestinian Master Plan, entitled Palestine 2015, was created between 1994 and 1998 by the newly established Palestinian Ministry of Planning and International Cooperation (MOPIC). Palestine 2015 is comprised of the Regional Plan for the West Bank Governorates, the Regional Plan for Gaza Governorates, the Emergency Natural Resources Protection Plan (e.g. water and wastewater, landscape, cultural heritage, ecology, agricultural land) and the Palestinian Development Plan (MOPIC 1998). These plans were supported by the Europeans. Starting from the assumption of two territorially separate parts of a Palestinian state, the approach adopted in these plans was to follow international standards of sustainability, democracy, participatory and balanced development between rural and urban areas, and agricultural and industrial sectors. Planning institutions like the Ministry of Local Government and city planners still try to

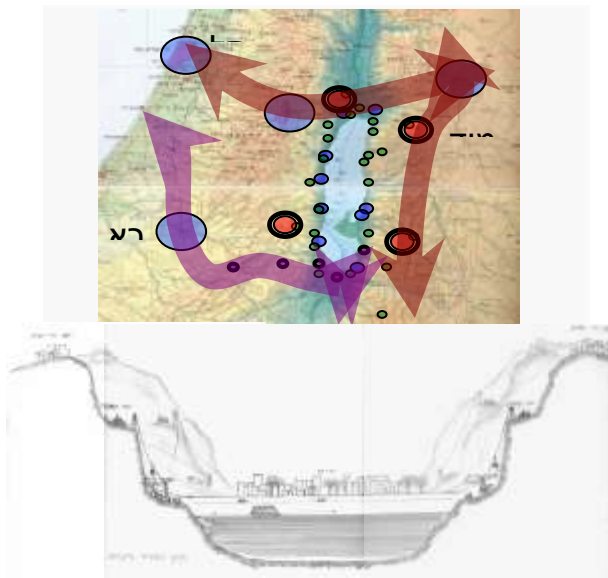
follow these guidelines in part. However, the continued existence of the occupation, the post-Oslo zoning of the West Bank into different areas of mainly Israeli control and the completely separate Israeli planning on Palestinian land, mainly in Areas B and C precludes coherent development policy. People build according to their needs, the rest is developing haphazardly, if not forced into a special direction by international investments like the creation of a program called 'Metropolitan Ramallah' or 'Ramallah-al-Bireh-Beituniya Metropolitan Area Project' (RABMAP) (Khamaisi 2006, Musleh 2006). The latter sounds like futile countermeasures to the Israeli Metropolitan Plan for Jerusalem which intends to include Ramallah and Bethlehem in the usurped Jerusalem area (see section V).

In conclusion, it is not the Palestinians but others who are the main planners, and whether the planner is Israel, donor countries or institutions of diffuse nature, they are not necessarily working in the Palestinians' interest.

The Jordan Rift Valley Project (1997)

Everybody will agree that the Jordan Rift Valley is an important human heritage location, with great historic and religious significance for the formation of civilisations and cultures of the region. It has served as a retreat for many saints and prophets who chose this lowest place on earth and a unique surrounding of mountains to meditate and come close to God. Hence, the Jordan Rift Valley hosts many monasteries, convents and religious sites. At the city of Jericho are the main remains of what is known to be the oldest human settlement on earth going back to 9000 B.C. Moreover, the Jordan Rift Valley with its bio-diversity and sub-tropical climate attracts people from all over. The valley contains several medical resources such as mineral springs and the Dead Sea which provides clay and water with special medical and cosmetic qualities. Furthermore, the Jordan Rift Valley is a very valuable area in terms of agriculture and the most important water basin in the region. (PACE 1999: 108pp, see figure 1).

Figure 1 The Jordan Valley Basin and planned links



Source: Israel 2020 - Palestine 2015

In 1997, in accordance with the international peace efforts a 'Jordan Rift Valley Project' was initiated, the product of several economic conferences aiming at regional

economic development and partnership as part of peace achievement. HARZA, one of the world's top experts on power, water and wastewater issues, presented a preliminary study that eventually led to a master plan for the regional development of the Jordan Rift Valley (HARZA 1997). The follow-up process was undertaken by a steering committee composed of representatives for Jordan, the US and Israel, financed initially by the Italian Government. The Palestinian Authority was not included, but was promised to be a participant in a later stage. The change of the Valley's image and structure will be radical according to the master plan published by the Israeli Ministry of Foreign Affairs (MFA 1997). Main projects, besides an environment survey and nature reserves, include:

- Joint cross border **tourism** from North to the South and connected to tourism areas in Israel, Jordan and Egypt
- Cross-border **transportation**, highways connecting Haifa with Irbid, the establishment of several new bridges over the Jordan River and the construction of a railway between Haifa and Mafraq (Jordan)
- **Industrial parks and high tech** incubators at Sheikh Hussein and King Hussein border crossings
- Joint **agriculture** and **aquaculture** for export, promoting agricultural production and fish farming
- Establishment of a joint East-West, Amman-Tel Aviv international **telecommunication** cable
- **Energy plants** in connection with the planned Red-Dead Sea Canal.(MFA 1997, HARZA 1997)

It is important to note that on the Jordan side the above-mentioned 'joint' activities appear in a special World Bank-financed program as East Bank projects under the title 'Integrated Ecosystem Management in the Jordan Rift Valley' which is already underway with the contract signed 12.7.2007. (wewewe.wd.worldbank.org 2007)

This Jordan Rift Valley Project is another instrument to determine territorial definitions and eventually redraw borders, creating conflicts instead of carrying new potentials and contributing to the political and economic stability of the region. This can be seen by the fact that the Palestinian Authority has been excluded from essential plans and decisions, in addition to Israel's expropriation, demolition and restriction policy in the West Bank which makes about 28% of the planned area. In truth, this project is a big and most profitable part of Israeli national development schemes to promote its regional aspirations, tackling water, transportation, environment, energy, tourism and communications and Israel's role in the region (IMFA 1997). Moreover, the Jordan Rift Valley Project must be understood as a chief factor in Israel's land grab and usurping policy aimed at creating a greater Israel and cementing imperial control over the region.

Israel 2020 - Palestine 2015 (2000/2005)

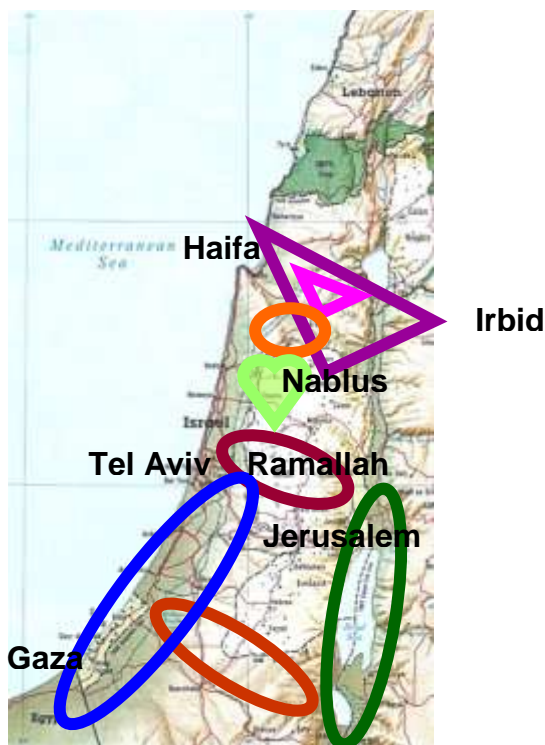
Coordinated Long-Term Planning between the Jordan River and the Mediterranean

In 2000 a preliminary workshop was held as a trilateral activity between Palestinian, Israeli and German (as coordinators) planners to coordinate what wasn't coordinated yet: the Palestinian 'Regional Development Plan for the Gaza and the West Bank Governorates,' Palestine 2015, and the Israeli 'Master Plan for Israel in the 21st Century,' Israel 2020. The problem was defined that the two sides were planning their

future without any connection between them. Europe and especially Germany wanted to give professional help to facilitate coordination between the two sides. At first, the meetings were funded by the Netherlands, but the purpose was unclear. Was it to support peace and find solutions? Or to keep Palestinians busy? There are more questions than answers.

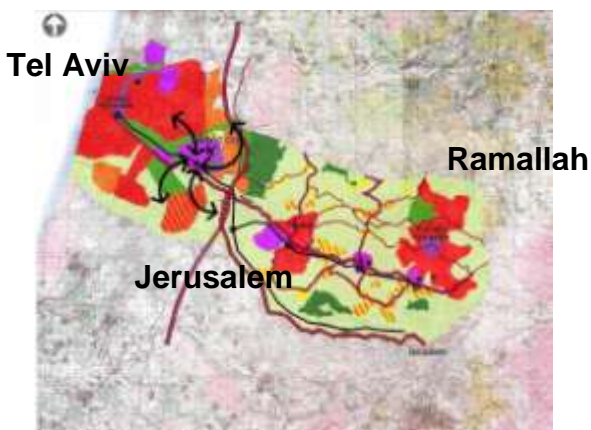
The issues discussed in several workshops in Berlin between 2000 and 2005 were 'Urban and Rural,' 'Infrastructure and Systems' and 'Geography.' Subgroups were formed to discuss 'spatial and physical planning,' 'economy' and 'social infrastructure.' Seventeen Israeli experts and twelve Palestinian experts were discussing, clarifying facts and developing scenarios with the help of international experts. Eventually, the main outcome was the proposal of some 'cross-border-metropolitan areas' (see figure 2)

Figure 2 Cross border metropolitan areas



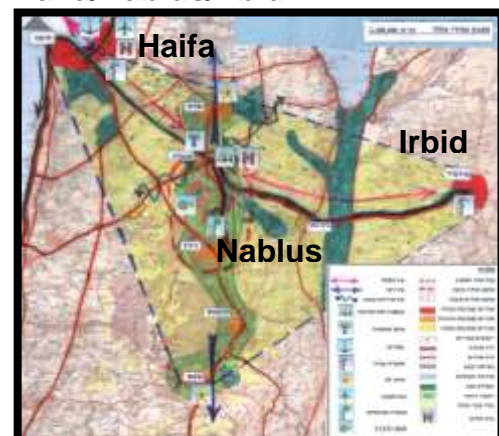
Source: Israel 2020 - Palestine 2015

Figure 3 Cross Border Area Ramallah/Tel Aviv



Source: Israel 2020 - Palestine 2015

Figure 4 Cross Border Area Haifa/Nablus/Irbid



Source: Israel 2010 - Palestine 2015

Under fantastic names like *'the secularity link'* (Tel Aviv/Ramallah), *'the green heart'* (Netanya, Wadi Arad, Tulkarem) and *'Individualism on the lowest point on earth'* (the Dead Sea), a cross-border and cross-cultural vision was outlined (see figure 3, 4). The most cross-cultural region of all, Jerusalem, was excluded. Perhaps it was excluded to avoid touching on Israel's crimes and land grab in this area, or to avoid reality altogether. This speaks for itself. Furthermore, the link between this game and the above-mentioned Israel/Jordan Planning under World Bank funding is obvious. Is this intended to involve Palestinian experts in their own destruction? Is it to keep them busy with visions which do not correspond at all to the new reality that Israel is creating day by day? Is it to keep Palestinians dreaming?

The Arc - a vision from RAND (2005)

The US-based RAND Corporation, which describes itself as a non-profit institution that contributes to improving policy and decision-making through research and analysis, interferes in another way with a 'gift' to the Palestinians. In 2005 RAND arrived at a revolutionary formula for the success of an independent Palestinian state (see figures 5-7). Given the future state within the 1967 borders, RAND proposes an 'infrastructure corridor' between the Gaza Region and the West Bank, an Arc, with a linear arrangement of connected cities, a 'Ladder,' comparable to the development of 'Cairo along the Nile' as an extended urban region. This Arc - 'A Ladder of Linear Cities' - would support a 'high speed interurban rail ... an energy network... boulevards connecting the train stations to the towns would create new areas for housing and commercial activities.' Thus Palestine would be provided with 'sustainable development and preserve open land for agriculture, parks and nature reserves.' The Arc, linked not only to Gaza but also to Haifa in the future, would help '... to foster a coherent, unitary, and, it is hoped, a cohesive economic, political, and social Palestinian entity.' It would, moreover, 'open its markets to the world'. Costs are estimated at 6 billion US\$\$, completion time at five years and the number of employees at 100,000 to 160,000 Palestinians. The idea is that the refugee problem could also be dealt with in this way.

Figure 5-7 The ARC



Source: RAND Corporation 2005

The group proposes to start the project even before a state formally exists in order to 'enhance prospects for stability and security' (RAND 2005). Fantasy? A comment about this project is in order. Once again, it is a project proposed from outside without Palestinians or Palestinian input. It also completely ignores reality. As might be expected, the question of Jerusalem is not included. The realities created by Israel are assumed to be irrevocable facts. This Western dream is put forward at a time when nothing seems to be moving; it is just another lie and tantalising Palestinian

leaders to cope with and to keep them cooperative. Looking at their website, one finds RAND praising itself to the skies for such an extraordinary idea. Yet, when you look at the proposed links between Tel Aviv and Amman, and keep in mind what we know about the deepest Israeli aims, doesn't it look like part of another Israeli plan?

Outlook

There are many efforts from many sides to give advice to the Palestinians and the Israelis to finally make peace with each other. A 'fight over contested land' is one of the usual explanations for the conflict. Nobody wants to understand who has a right to the land and how and why the conflict started. Our aim is to shed light on the essence of this conflict and to create a deeper understanding of why the Palestinians' struggle for their land on the one hand, and why Israel follows an occupation policy with all means of planning to achieve a greater realm on the other.

This will not lead to peace solutions. We also want to state clearly that there are many distractions and no simple solutions, whether with one state or two states; nor is there hope for a quick solution. Furthermore, solutions are not possible in the absence of one of the partners, especially not by eliminating the voice of the weaker side, the oppressed Palestinians, no matter how well the intentions. Deceptions and false hope lead nowhere. A solution cannot be built on the total degradation and humiliation of a people; there is a limit.

Which solution is the best? One bi-national state? Two states? Associated? Confederation? Which borders should be used? Those of the British Mandate? Those specified by the UN? The 1967 borders? This can only be decided by the indigenous people themselves. The international forces, which originally fragmented Palestine, have a special responsibility to listen to the voices of the native people, those who lived for centuries in Palestine until being forced to flee the country in 1947-48, those who were born and are living in Palestine now. Their voice is the most important; they must be heard and involved in any discussion on an equal level and based on international law, which has repeatedly asserted their right to their land and condemned Israel. In addition, the Israeli society has to give up the vision of a 'Greater Israel' and Zionism and finally and officially admit that what they are today was and is at the expense of the Palestinians. Only then might talk and negotiations lead to a solution.

References

- Abu-Lughod, Ibrahim, Heacock, Roger, Nashef, Khaled (ed) (1999) *The Landscape of Palestine: Equivocal Poetry*. Birzeit University Publication.
- CEP, Center for Engineering and Planning (1992) *Suggested Guidelines for Comprehensive Development*. Ramallah
- Funck, Marcus (2005) *Urbizid*. In: *Deutsches Institut für Urbanistik*, 1+2/2005. Berlin
- Harza, Jordan Rift Valley Integrated Development Study: Master Plan, August 1997.
- IMFA Israel Ministry of Foreign Affairs (1999) *The Jordan Rift Valley*. In: *Partnerships in Development* (1998). IMFA Publications
- Israel 2020 - Palestine 2015 (2005) *Coordinated Long-term Planning between the Jordan River and the Mediterranean*. Akademie der Kuenste, Berlin. Power point presentation by Adam Mazor and Samih El-Abed

Khamaisi, Rassem (2006) Planning and Developing a new Palestinian Urban Core under conditional Israeli Occupation: Ramallah City. Case Study. Paper to the 42th Conference of IsoCaRP, International Society of City and Regional Planners. Istanbul

Matar, Nabil (1999) "Renaissance Cartography and the Question of Palestine," in The Landscape of Palestine: Equivocal Poetry, ed. Ibrahim Abu-Lughod et al. (Birzeit University Publications, 1999), 139-152

Musleh, Reem (2006) Rapid Urban Environment Assessment for Ramallah. Phd Birzeit University. Institute of Community and Public Health

Pace, Palestinian Association of Cultural Exchange (1999): Pace Tour Guide of the West Bank and Gaza Strip 'Palestine'. Ramallah 108-138

Qleibo, H. Ali (1992) Before the Mountains Disappear. An Ethnographic Chronicle of the Modern Palestinians. Kloreus Book. Jerusalem/Cairo

RAND Corporation (2005) The Arc. A Formal Structure for a Palestinian State. http://www.rand.org/pubs/research_briefs/RB9119/index1.html 7.10.09

Said, Edward (2000) Invention, Memory and Place. In: Critical Inquiry Vol 26. No. 2. University of Chicago: 175-192

Internet

http://www.difu.de/publikationen/difu-berichte/1_05/10.phtml 30.11.09

http://www.rand.org/pubs/research_briefs/RB9119/index1.html 7.10.09

ANNEX

Bibliography
List of Maps
List of Tables
List of Figures
List of Images

Bibliography

- Abe Hayyem (2009): Tel Aviv's Centenary, in: The Guardian 13.oct.2009
- Abu Fadil, M., Harrison, D. (1992) Arab-Israeli negotiations: that was not the idea. Middle East (March):21-27
- Abu Ju'ub, Ghassam, Schetelig, K. (2002) The Dispute over the Jordan River. Symposium: Water of the Near East and North Africa: Resources, Protection and. Management, Frankfurt/Germany. 25-26 November 2002. In: www.ibn-rushd.org
- Abu-Lughod, Ibrahim, Heacock, Roger, Nashef, Khaled (ed) (1999) The Landscape of Palestine, Equivocal Poetry, Birzeit University Publication.
- Abu-Rass, Thabit (1997) Jurisdiction and spatial control in Israel: The case of the Little Triangle, Unpublished PhD Thesis, University of Arizona, AZ.
- Abu-Saad Ismail & Lithwick, Harvey (2000) A Way Ahead: A Development Plan for the Bedouin Towns in the Negev, Roni-Blustein-Livnon, Israel
- Abu-Saad Ismail (2003a) Bedouin Towns in Israel at the start of the 21st century, The Negev Bedouins and the Failure of the Urban Resettlement Program, Sikkuy Report 2003. Jerusalem
- Abu-Saad, Ismail (2003) The Bedouins' Complaint: How Can We be Called Intruders if We and Our Ancestors have been Living in the Negev for Thousands of Years? in: Land, (57): 31-34 (hebrew)
- Abu-Sitta, Salman H. (2004) Atlas of Palestine 1948, Palestine Land Society London
- Adalah The Legal Center for Arab Minority Rights in Israel (2000) Law and politics before the Or Commission, Shefa-Amr, Israel (hebrew)
- Adva Adva Center, Information on Equality and Social Justice in Israel (1999) How the 2000 State budget affects Arab citizens, Swirski, S & Yecheskel, Y., Tel Aviv
- Adva (2002) Israel: A social report: 2002, by Swirski, S. & Konor-Attias, E., Tel Aviv, Israel
- Ahavat, Mortgage Bank Israel (2000): Report
- AI Amnesty International (1999) Demolition and dispossession: the destruction of Palestinian homes, in: Le Monde Diplomatique December 1999
- AIPAC American-Israel Cooperative Enterprise (2010) Israel's Water Supply, in: <http://www.jewishvirtuallibrary.org/jsourc/History/watermap.html>
- Al Haq Law in the Service of Man, West Bank affiliate of the International Commission of Jurists (1986) Planning in whose interest? Land use planning as a strategy for Judaizing, Occasional Paper No 4., Ramallah
- Alexander, Ernest R. (1979) Urban plan Implementation: An evaluation of the Israeli statutory planning system, Centre for Urban and Regional Studies, Technion, Haifa

- Alfasi, Nurit (2003) Is Public Participation Making Urban Planning More Democratic? The Israeli Experience, in: Planning Theory and Practice, VOL 4; Part 2: 185-204. Routledge Taylor & Francis Group GB
- Al-Haj, Majid & Rosenfeld Henry (1990) Arab Local Government in Israel, Westview Press, Boulder, Tel-Aviv, Israel
- Al-Huzayil, Amer (2004) Arab Bedouins of the Negev: Problems and Solution, An Unpublished Position Paper Presented to the Arab Center for Alternative Planning (hebrew)
- Alterman, Rachele (1994) The theoretical bases for planning and its implementations in defining plan's objectives and goals, in: Master Plan for Israel – 2020: 99-113, Tel Aviv, Israel, (hebrew)
- Amery, Hussein, A. (1993) The Litani River of Libanon, in: Geographical Review, Jul93, Vol. 83 Issue 3: 229
- Amery, Hussein, A., Wolf, Aaron T. (ed) (2000) Water in the Middle East, A Geography of Peace, Austin TX, University of Texas Press
- Anani, Yazid (2007) A New Common Border Space, Towards more Justice in Cross-Border Development: The Case of Imbalanced Power Relations, PhD University of Dortmund, Faculty of Spatial Planning
- Ansprenger, Franz (1978) Juden und Araber in einem Land, Muenchen (german)
- Arij. Applied Research Institute Jerusalem (2001) Localizing Agenda 21 in Palestine 2001.
- Arij (2004-2010) GIS Data Base
- Arij (1997) The status of the Environment in the West Bank, Bethlehem
- Arij (2000) An Atlas of Palestine, West Bank and Gaza, Bethlehem
- Arij, (2005) New Israeli Tenders to Expand Har Homa (Abu Ghneim) Settlement 05. September, Bethlehem.
- ARIJ (2007) Status of the Environment in the Occupied Palestinian Territory, Bethlehem
- ARIJ (2003): Settlement Report 2003, 2009, in: www.arij.org
- Arimah, Ben & Adeagbo, Demola (2000) Compliance with urban development and planning regulations in Ibadan, Nigeria, in: Habitat International, Vol. 24, No. 3: 279-94
- Aumann, Moshe (1976) Land Ownership in Palestine, 1880-1948, Israel Academic Committee on the Middle East, Jerusalem : 1
- Ayesh, Husni (2006) interview on 29.02.07 with the author in Amman/Jordan
- Babbie Earl (1998) The Practice of Social Research, Wadsworth Publishing Company, Belmont, CA
- Badi, Joseph (1961) Fundamental Laws of Israel, New York
- BADIL, Resource Center for Palestinian Residency and Refugee Rights (2009) Survey of Palestinian Refugees and IDP's 2008, Bethlehem info sheet 2008 survey sept.2009.pdf
- Balchin, Paul (1995) Housing policy: an introduction, Routledge, London
- Balfour Declaration of 1917, in: Hollstein, Walter (1972) Kein Frieden um Israel, Frankfurt/Main (german)
- Bar-Eli, Avi (2008) Drought forces cabinet to vote on emergency water measures, in: Haaretz 27.01.2008
- Bargouthi -al, B.S. (1986) Israeli interests in the water of Palestine and nearby Arab states (arabic), Amman, Galilee Publishing Centre
- BDS boycott, divestment, sanctions (2009) CityPass and the Jerusalem Light-Rail Project, in: <http://bdsmovement.net/?q=node/461> 06.29.2009

- Ben Arieh, Jehoshua, (1986) Jerusalem in the 19th Century, Emergence of the New City, St. Martins Press, New York
- Ben Arieh, Jehoshua (1986a) Jerusalem in the 19th Century, The Old City, St. Martins Press, New York
- Ben Gurion (1960) Volk und Staat in Israel, Olten (german)
- Ben Gurion (1951) The Revolt, New York
- Benvenisti, Meron (1984) The West Bank Data Project: A Survey of Israel's policies. Washington, American Enterprise Institute 1984
- Benvenisti, Meron (1988) The West Bank and Gaza Atlas, Jerusalem
- Benvenisti, Meron (1995) Intimate Enemies: Jews and Palestinians in a Shared Land, Berkeley, University of California Press
- BIMKOM Planners for Planning Rights and The Arab Center for Alternative Planning (2009) Map, in: UN OHCR The Bedouin-Arabs in the Negev-Naqab Desert in Israel. Shadow Report Submitted by Negev Coexistence Forum for Civil Equality, August.: 5
- Blakemore, Ken (2001) Social policy: an introduction, Open University Press, Buckingham, UK.
- Brik, Nasi (1996) Jerusalem, Influences of a ethnical-differentiating ideology on the town development, thesis, Augsburg
- Brooks, David B., and Mehmet, Ozay (2000) Water Balance in the Eastern Mediterranean, International Development Research Centre, Ottawa
- B'Tselem (2002) Land Grab, Israel's Settlement Policy in the West Bank, Jerusalem
- B'Tselem (2003) Behind the Barrier, The Human Rights Violation as a Result of Israeli's Separation Barrier, Jerusalem
- Bubis, Gerald (2002) Israeli Arabs: expectations and realities, in: Sivan, NO. 478: 4, 15 May
- Carmon, Naomi (1999) Housing policy in Israel: The first 50 years, in: Nachmias, David, Menahem, Gila (eds.), Public Policy in Israel, Tel-Aviv, Am Oved, Israel's Institute for Democracy, Israel (hebrew)
- CBS (Israel) Central Bureau of Statistics (1990) Statistical Abstracts of Israel (hebrew)
- CBS (2000) Statistical Abstracts of Israel (hebrew)
- CBS (2002) Statistical Abstracts of Israel (hebrew)
- CBS (2003) Statistical Abstracts of Israel (hebrew)
- CBS (2004) Statistical Abstractsof Israel (hebrew)
- CBS (2007) Population of Israel on the eve of 2008 . 7,2 Million, Press Release 30.12.2007
- CBS (2008) Israel Figures in 2008, Key Figures
- CBS (2008) Statistical Abstracts of Israel 2008
- CBS (2008) Statistical Abstracts of Israel No. 59, Jerusalem
- CBS (2009) NII Annual Report 2009 poverty and social gaps 2008
- CBS (2009) Statistical Abstracts and Annual Report
- CBS (2009) Statistical Abstracts of Israel
- CEP Center for Engineering and Planning (1992) Suggested Guidelines for Comprehensive Development, Ramallah
- Cohen, Erik (1970) The City in the Zionist Ideology. Jerusalem
- Cohen, Shaul (1993) The Politics of Planting, Israeli-Palestinian Competition for Control of Land in the Jerusalem Periphery, Chicago, The University of Chicago Press

- Collelo, Thomas (ed) (1989) Lebanon: a country study, 3d ed. Washington, D.C.: Library of Congress
- Connor, Walker (1987) Ethnoinationalism, in: Huntington, Samuel, Weiner, Myron (eds) Understanding Political Development, Boston, Little, Brown & Company: 196-220
- Cooley, John K. (1984) The war over water, in: Foreign Policy 54: 3-26
- Coon, Anthony (1992) Town Planning Under Occupation: An examination of the Law and Practice of Town Planning in the Occupied West Bank, Al-Haq Ramallah
- CPRS Center for Palestinian Research and Studies, Polls 1999
- Creswell, John W. (1994) Research design: qualitative & quantitative approaches, Sage Publications, London
- Davidoff, Paul (1973) Advocacy and pluralism in planning, in: Faludi, A. (ed) (1973b) A reader in planning theory, Pergamon Press Ltd, Oxford.
- Davis, Rochelle (1999) Ottoman Jerusalem, The Growth of the City outside the Walls, in: Tamari, Salim (ed) (1999) Jerusalem 1948. The Institute of Jerusalem Studies, Jerusalem, Badil Resource Center, Bethlehem: 11-29
- Deringil, Selim (1993) The Invention of Tradition as Public Image in the Late Ottoman Empire, 1808 to 1908, in: Comparative Studies in Society and History, Vol. 35, No. 1 (Jan., 1993): 3-29
- Diner, Dan (1980) Israel in Palaestina, Koenigstein/Taunus
- Dolatyar, Mostafa (1995) Water diplomacy in the Middle East, in: Watkins, Eric. The Middle Eastern Environment, John Adams Publishing Consultants, 1995
- Dolatyar, Mostafa; Gray, Tim S. (2000) Water Politics in the Middle East, New York, St. Martin's Press Inc.
- Douglas, North C. (1998) The politics of accommodation, social change and conflict resolution in Northern Ireland, in: Political Geography, Vol. 17, No. 2: 209-
- Dumper, Mike, (1992) Israeli Settlement in the Old City of Jerusalem, in: Journal of Palestine Studies 21, 4: 32pp
- Duncan, J. (1981) Housing and identity: cross-cultural perspectives, Croom Helm, London
- Egbaria, Kassem & Lockley, S. (2002) The influence of socio-cultural values on residential satisfaction in contemporary Arab settlements in Israel: the case of Tayibe, in: 2nd International Postgraduate Research Conference in the Built and Human Environment, 11-12 April, 2002, Salford University, Blackwell Publishing, UK
- Egbaria, Kassem (2003) Urban Planning Policies in Arab Settlements in Israel, Unpublished PhD Thesis, School of Architecture, Planning and Landscape, University of Newcastle Upon Tyne.
- Eickelpasch, Tobias (2001) Water as a Conflict Issue in South Lebanon. Research Paper, American University of Beirut, in: www-scripps.ohiou.edu/news/Beirut/tobias.html
- Elan, Shlomo (1984) Deutsche in Jerusalem von der Mitte des 19. Jahrhunderts bis zum 1. Weltkrieg. Historischer Verein Wertheim e.V. (german)

- Elazari-Volkani, Jitzhak (1932) Jewish Colonization in Palestine, in: Annals of the American Academy of Political and Social Science, Vol 164.84.99. Nov. 1932
- El-Ghussain, Zeyad (2004) Modelling of Lead Emissions in Palestine, Partnership for Clean Fuels and Vehicles, United Nations Environment Programme (UNEP), 2004, in: www.unep.org
- Falah, Ghazi W. (1990) Arabs vs. Jews in the Galilee: competition over resources, in: Geojournal, Vol. 21.: 325-36.
- Falah, Ghazi-Walid (1992) Land fragmentation and spatial control in Nazareth metropolitan area, in: Professional Geographer, Vol. 44: 30-44
- Faludi, Andreas (1973) Planning Theory, Pergamon Press, Oxford
- Fenster, Tovi (1993) Settlement planning and participation under principles of pluralism, in: Planning in Progress, Vol. 39: 167-242, Pergamon Press, Oxford
- Fenster, Tovi (1996) Ethnicity and citizen identity in planning and development for minority groups, in: Political Geography, Vol. 15, No. 5: 405-18
- Fenster, Tovi (1998) Gender, space, planning: Bedouin settlements in the Negev, Israel, in: Studies in the Geography of Israel, Vol. 15: 229-254 (hebrew)
- First Zionist Congress in Basel, 29.,30.,31.,8.1897, Officielles Protocoll, Wien 1898: 144
- FMEP, Foundation for Middle East Peace (2007) maps
- Forester, John, F. (1989) Planning in the face of power, University of California Press, Berkley
- Foucault, Michel (1977) Discipline and punish, London, Penguin
- Foucault, Michel (2000) Power: The Essential Works of Michel Foucault 1954–1984 Volume Two, Faubion (ed), London
- Frangie, Abdallah (1982) PLO und Palaestina, Frankfurt/Main (german)
- Friedmann, John & Weaver, C. (1979) Territory and function: The evolution of regional planning, Edward Arnold Publishers, London
- Friedmann, John (1973) Urbanisation, planning, and national development, Sage Publications, London
- Friedmann, John (1987) Planning in the public domain: from knowledge to action.

Princeton University Press Princeton, NJ

- Funck, Marcus (2005) Urbizid, in: Deutsches Institut für Urbanistik, 1+2/2005, Berlin (german)
- Galili, Lily, Nir, Ori (2000) Refugee camps in the Heart of Israel, in: Ha'aretz, 11. December
- Gavrieli, Ittai (2000) Expected effects of the infloat of seawater on the Dead Sea, GSI Current Research, 12: 7-11
- Gemayel, A. P. (1992) A peace based on justice not weaponry., Al-Hayat (arabic), 30 October
- Gerti, M. (1979) Project 'Yeor' or the Nile in blue and white, Ha'aretz (Hebrew), 21 September.
- Goldscheider, Calvin (1996) Israel's changing society: population, ethnicity, and development, Westview Press, Oxford, UK
- Granott (former Granovski), Abraham (1956) Agrarian Reform and the Record of Israel, London
- Granott, Abraham (1956) Agrarian Reform and the Record of Israel, London, Eyre and Spottiswoode.
- Granott, dsl. (1952) The Land System in Palestine, History and Structure, London

- Granovski, (later Granott), Abraham (1929) Boden und Siedlungspolitik in Palaestina, Berlin (german)
- Granovski, Abraham (1925) Probleme der Bodenpolitik in Palästina, Berlin (german)
- Greed, Clara H. (2000) Social Town Planning. International Publishing Group - Athlone;
- Haidar, Aziz (1991) Social welfare services for Israel's Arab population, Westview, Boulder, Tel-Aviv, Israel
- Hall, Peter & Pfeiffer, U. (2000) Urban future 21: a global agenda for twenty-first century cities, E & FN Spon, New York
- Harvey, David (1973) Social justice and the city, Arnold, London
- Harvey, David (1996) Justice, nature and the geography of difference, Blackwell, Oxford.
- Harza, Jordan Rift Valley Integrated Development Study: Master Plan, August (1997)
- Healey, Patsy (1992) The reorganisation of state and markets in planning, International journal of Urban and Regional Research, Vol. 29: 411-34
- Healey, Patsy (1997) Collaborative planning: shaping places in fragmented societies, Macmillan Press Ltd, London
- Herzl, Theodor (1888,1895, 1898) Tagebücher Bd. I – III, Ausgabe 1922, Berlin (german)
- Herzl, Theodor (1896) Wenn Ihr wollt, ist es kein Maerchen, Altneuland, der Judenstaat, erste Ausgabe Wien, Ausgabe 1978, Koenigstein/Taunus (german)
- Herzl, Theodor (1920) Gesammelte Schriften, Berlin (german)
- Herzl, Theodor, (1960) The Complete Diaries, New York 1960
- Hiro, Dilip. (1996) The Middle East. Phoenix: Oryx Press,
- Hof, Frederic C. (1985) Galilee divided: the Israel-Lebanon frontier, 1916-1984, Westview Press, London
- Hollstein, Walter (1972) Kein Frieden um Israel, Frankfurt/Main
- Hope Simpson Report (1930) PALESTINE. Report on Immigration, Land Settlement and Development. By SIR JOHN HOPE SIMPSON, C.I.E. (1930) Presented by the Secretary of State for the Colonies to Parliament by Command of His Majesty, October, 1930, London, His majesty's stationary office, London
- HRA The Arab Association for Human Rights (2000) A glimpse at the Arab economic crisis, Nazareth
- HRA (2008) Tarek Ibrahim: Unprotected Citizens, Amidar public housing company threatens to evict 497 Palestinian families in Jaffa-Tel Aviv, Nazareth
- HRA (2003) The Unrecognized Villages in the Negev, for the UN Committee on Economic, Social and Cultural Rights, 30th Session-Israel
- Humphries, Isabelle (2008) The Nakba Continious: The Ethnic cleansing of Jaffa's Ajami Neighborhood, in: Washington Report on Middle East Affairs: 14-15
- ICAHD The Israeli Committee Against House Demolition (2009) Report
- ILO International Labour Organisation (2004) Report No. 24
- IMEMC International Middle East Media Center 7.11.(2006) Interview with Faisal Sawalha over the unrecognized Arab villages in Israel
- IMFA Israel Ministry of Foreign Affairs (1999) The Jordan Rift Valley, in: Partnerships in Development (1998), IMFA Publications
- IMFA Israel Ministry of Foreign Affairs (2002) The Read sea and the Mediterranean Dead Sea Canals Project, August 2002, in: www.mfa.gov.il archive 2002
- International Crisis Group ICG (2004) Identity Crisis: Israel and its Arab Citizens, ICG Middle East Report No. 25, Amman/Brussels
- Ir Shalem (ed.) (1998) East Jerusalem, the Current Planning Situation. A Survey of Municipal Plans and Planning Policy, Jerusalem

- Isaac, Jad, Saafar, Abeer (2005) Roots of Water Conflict in the Eastern Mediterranean, Applied Research Institute Jerusalem
- Isaac, Jad, Selby, Jan (1996) The Palestinian Water Crisis, Status, projections and potentials for resolution, in: Natural Resources Forum Vol 20, issue 1: 17-26, United Nations
- Isaac, Jad, Zarour, Hisham (1993) Nature's Apportionment and the Open Market: a Promising Solution to the Arab-Israeli Water Conflict, in: Water International 18. No.1: 40-53
- Israel 2020 - Palestine 2015 (2005) Coordinated Long-term Planning between the Jordan River and the Mediterranean. Akademie der Kuenste, Berlin. Power point presentation by Adam Mazor and Samih El-Abed
- Israel Land Authority ILA (1989) Annual Report 1988, Jerusalem (hebrew)
- Israel Land Authority ILA (1992) Annual Report 1991, Jerusalem (hebrew)
- Israel Law Resource Centre (2007) Israel Laws and Regulations, in: www.Israellawcenter.com
- Israel pocket Library (1973)
- Israel Statistical Yearbook of Jerusalem, different years, here(1999) and (2001)
- Israeli Center Bureau of Statistics (1996) Annual Reports
- Israeli Government (1969) Press Information
- Israels Water Authority IWA (2010) Water Report
- Ittihad, 25, December, (2002)
- Ittiyah, Union of Arab Community Based Organizations (1998) The unique Status and development needs of the Arab community in Israel, Haifa
- Jabotinsky Archive Tel Aviv, 1-10/4K (1948) in: Palumbo, Michael (1987): The Palestinian Catastrophe, London
- Jerusalem Center for Public Affairs (2002) Report 2002
- Jerusalem Post (1990) 10 August, (international edition)
- Jewish Agency (2005) in: www.jewishagency.org
- JNF Jewish National Fund United States (2007) Israel Water Crisis Facts and Figures, in: www.jnf.org
- JPCC Jerusalem Media and Communication Center (2005) The Wall Jerusalem District
- Juginsky, T. (1986) The development of Capitalism in Palestine, Haifa
- Jussila,H. Majoral,R. and Mutambirwa C.C. (eds.) Marginality in Space-Past Present and Future, Aldershot: Ashgate
- JVL Jewish Virtual Library (2007) Israeli Population Statistics, The American-Israeli Cooperation Enterprise
- Kaldor, Yair (2007) Real Estate prices in Jaffa Rise – ILA evicts residents NRG, 4. May (hebrew)
- Kanafani, Ghassan (1984) Maenner in der Sonne, Editon Orient., Goettingen (german)
- Kark, Ruth (1988) Cartographic Sources for the study of Jaffa: From Napoleonic Siege to British Conquest, in: Cartographic Journal 25: 37–49.
- Kark, Ruth (1994) Planning, housing, and land policy 1948-1952: the formation of concepts and governmental frameworks, in: State, Government and International Relations, Vol. 39: 61-101 (hebrew)
- Kark, Ruth, Landman, Shimon (1980) The Establishment of Muslim Neighbourhoods in Jerusalem, Outside the Old City, during the Late Ottoman Period, in: Palestine Exploration Quarterly (July-December 1980): 113-135
- Kark, Ruth (1990) Jaffa: A City in Evolution, 1799–1917, Jerusalem, Yad Ben-Zvi

- Kasarda, John & Parnell, Allen (eds.) (1993) *Third World cities: problems, policies, and prospects*, Sage Publications, Inc. London
- Kedar, Z. Benjamin (1999) *The Changing Land, Between the Jordan and the Sea, Aerial Photographs from 1917 to the Present*, Yad Ben-Zvi Press, Jerusalem
- Kellermann, Aharon (1996) *Society and Settlement, Jewish Land of Israel in the Twentieth Century*, New York, in: Rempel 1999
- Kelly, Eric & Becker, Barbara (2000) *Community planning: an introduction to the comprehensive plan*, Island Press, Washington, DC
- Kessek, Abu B. & Gerissi, S. (1977) *The problem of housing in the Arab sector*, in: Survey, No. 4: 3 pp
- Khalidi, Rashid (2000) *The Future of Palestinian Jerusalem*, in: Hopwood, Dereked, *Studies in Middle Eastern History*, Vol. 2. London, MacMillans/St. Antony's College
- Khalidi, Walid (1992) *All That Remains, The Palestinian Villages Occupied and Depopulated by Israel in 1948*, Institute for Palestine Studies, Washington
- Khamaisi, Rassem (1990) *Planning and housing policy in the Arab sector of Israel*, International Centre for peace in the Middle East, Tel-Aviv
- Khamaisi, Rassem (1992) *Planning, housing and the Arab minority in Israel*, Westview Press, Boulder, Tel-Aviv
- Khamaisi, Rassem (1994) *From restrictive to developmental planning in Arab localities in Israel*, The Floersheimer Institute for Policy Studies, Jerusalem
- Khamaisi, Rassem (1995) *Land ownership as a determinate in the formation of residential areas in Arab localities in Israel*, in: *Geoforum*, Vol. 26, No.2: 211-24.
- Khamaisi, Rassem (2002) *Expanding municipal boundaries in Arab local authorities in Israel*, the Floersheimer Institute for Policy Studies, Jerusalem
- Khamaisi, Rassem (2004) *Barriers to the Planning of Arab Localities in Israel*, The Floersheimer Institute for Policy Studies, Jerusalem
- Khamaisi, Rassem (2006) *Planning and Developing a new Palestinian Urban Core under conditional Israeli Occupation: Ramallah City, Case Study*, Paper to the 42th Conference of IsoCaRP, International Society of City and Regional Planners, Istanbul
- Khamaisi, Rassem/Nasrallah, Rand (2003) *The Jerusalem Urban Fabric*, International Peace and Cooperation Center - Jerusalem, Al Manar Modern Press.
- Kipnis, Baruch (1982) *Planning housing aid policy for the urbanising Arab villages in Israel*, institute of Middle Eastern Studies of Haifa University, Haifa
- Kipnis, Baruch (1991) *Housing aid for the Arab villagers: Moslems and Christians*, Haifa and Galilee Research Institute, The University of Haifa
- Kipnis, Baruch (1996) *Changes in the housing normative values of the urbanizing Arab population of Israel*, in: *Social Security*, Vol. 45: 37-53 (hebrew)
- Koenig's Report (1976) *Memorandum of the Northern District Commissioner Yisrael Koenig to the Israel Ministry of Interior*, commented and quoted in: MERIP Reports No 51, Oc. 1976: 11-14
- Kolars, John, Naff, Thomas (1993) *The Waters of the Litani in Regional Context*, Oxford, Centre for Lebanese Studies
- Kressel, Gideon, Ben-David, Josef & Abu-Rabia'a K. (1991) *Changes in the Land Usage by the Negev Bedouin Since the mid-19th Century*, in: *Nomadic People* (28): 28-55
- Kretzmer David (1990) *The legal status of the Arabs in Israel*, Westview Press, Boulder, Colorado

- Kroyanker, David, (1982) Jerusalem. Planning and Development 1970-1982, in: The Jerusalem Institute for Israel Studies for the Jerusalem Committee (ed.), Jerusalem
- Krystall, Nathan, (1999) The Fall of the New City 1947-1950, in: Tamari, Salim, (ed.): The Institute of Jerusalem Studies, Jerusalem. Badil Resource Center. Bethlehem: 92 pp
- Lagerloef, Selma (1902) Jerusalem, Edition 1960, Fischer Taschenbuch (german)
- LAW Law in the Service of Men (al Haq) The Palestinian Society for the Protection of Human Rights and the Environment (1997) Bulldozed into Cantons, Israel`s House Demolition Policy after Oslo., Jerusalem
- Lee, James R., Brooks, Maren (1996) Conflict and Environment: Lebanon's Historic and Modern Nightmare, Paper for the Conference on Environment & Sustainable Development in Lebanon, NGO- Private/Public Sector Partnerships Rene Moawad Foundation, Dec. 1996
- Leibowitz, Jeshajahu (1994) Gespraechе ueber Gott und die Welt, insel taschenbuch 1568. Frankfurt/Main/Leipzig (german)
- Lemkin, Raphael (1944) Axis Rule, in: Occupied Europe, Carnegie Endowment for International Peace, Washington DC: 79-95
- LeVine, Mark (2005) Overthrowing Geography, Jaffa Tel Aviv and the struggle for Palestine 1880 – 1948, University of California Press, Berkeley, Los Angeles, London
- Lewan, Kenneth (1984) Sühne oder neue Schuld? Deutsche Nahostpolitik im Kielwasser der USA, Jerusalem International Publishing House Inc. (german)
- Lipchin, Clive (2004) A future for the dead sea basin: options for a more sustainable water management, Elements for environmental risk and security, conference paper, in: IPCRI Israel/Palestine Center for Research and Information 2nd Israeli-Palestinian International Conference on 'Water for Life in the Middle East', Antalya 10.-14. Oct. 2004, in: www.ipcri.org/watconf/papers/clive.pdf
- Lithwick, Harvey (2000) An Urban Development Strategy for the Negev's Bedouin Community, Ben Gurion University of the Negev, The Rober H. Arnow Center for Bedouin Studies and Development
- LoN, League of Nations, report 1931
- Lonergan, Stephan, Brooks, C., David B. (1995) Watershed. The Role of Fresh Water in the Israeli-Palestinian Conflict, International Development Research Center Canada
- Louvisch, Micha (1970) Facts about Israel, in: Mollo, Sarah a.o., Agricultural Extension, A sociological appraisal, Jerusalem
- Lustick, Ian S. (1980) Arabs in the Jewish State: Israel's control of a national minority, University of Texas Press, Austin, Texas
- Mahrok, Abdelrahman Abdelhadi (1995) Physical Planning System and the physical spatial structure of the human settlement, PhD thesis submitted to the Mackintosh School of Architecture, Glasgow University
- Marcuse, Peter (1993) The partitioned city, in a paper to proceeding of postmodern cities conference, Sydney University
- Markovitz Commission (1985) A Report on unlicensed building activities within the Arab sector in Israel, in: Geoforum 16, no. 4
- Markowitz Commission (1986) A report on illegal construction in Arab localities in Israel, The Ministry of Interior, Israel (hebrew)
- Matar, Nabil (1999) Renaissance Cartography and the Question of Palestine, in: The Landscape of Palestine: Equivocal Poetry, Birzeit University Publications: 139-152

- Mayer, Elmar (1969) Die Wohnungsversorgung der Einwanderer als Sozialproblem des Staates Israel, Bonn (german)
- Mazor, Adam a.o., (1993) Israel 2020, Master Plan for Israel, Report. no. 1, vol. 1: 37-65
- Mc Carthy, Justin (1990) The Population of Palestine: Population History and Statistics of the Late Ottoman Period and the Mandate, NY Columbia University Press
- Meir, Avinoam (1988) Nomads and the state: The spatial dynamics of centrifugal and centripetal forces among the Israeli Negev Bedouin, in: Political Geography, Vol. 17, pp.251-270 (hebrew)
- Meir, Avinoam (1999) Local Government among Marginalized Ex-nomads: The Israeli Bedouin and the State, in: Jussila,H. Majoral,R. and Mutambirwa C.C. (eds.) Marginality in Space-Past Present and Future, Aldershot, Ashgate: 101-119
- Mejcher, Helmut, Schoelch, Alexander (1981) Die Palaestina Frage 1917-1948, Schoeningh, Paderborn (german)
- Mendel, Yonathan (2009) Fantasising Israel, London review of Books
- MERIP Middle East Report (2006), volume No. 212
- Metzer, Jacob (2006) A typical Settler Colonization in Modern Times: Jews in Mandatory Palestine and other cases, Draft conference paper. XIVth International Economic History Congress, Helsinki/Finland, 21.-15. August 2006, session 97, Settler Economies in World History
- Meyer, Egon (1967) Der Moshav Ovidim, Die Dorfkooperative in Israel 1958-63. Basel (german)
- MFA, Ministry of Foreign Affairs: The Bedouin in Israel 1990-1999
- Ministry of Finance (2001) Jerusalem (hebrew)
- Ministry of Housing and Construction MOH (2000, 2001) Report, Jerusalem (hebrew)
- Ministry of Local Government MoLG (2000) Report 2000, Ramallah, Palestine
- Ministry of Planning and International Communication MOPIC, (1999) Palestinian Development Plan 1999-2003
- Ministry of the Interior MFI, Central Bureau of Statistics CBS (2001) Statistics, State of Israel (hebrew)
- Montrescue, Daniel, (2007) The Palestinian Community in Jaffa: A social planning-report, Shatil – Mixed Cities Project, March 2007: 10 (hebrew)
- Morris, Benny (1987) Birth of the Palestine Refugee Problem, Cambridge 1987
- Mossava Center, The Advocacy Center for Arab/Palestinian Citizens of Israel (2003) The Impact of the Emergency Plan on the Arab Citizens and the Arab Local Governments, Haifa
- Mossava Center (2001) Report on the Social, Economic and Political Status of Arab Citizens of Israel, Haifa
- Moyal, Yoram (1998) Israel: Verfassungsverständnis und Verfassungsgerichtsbarkeit im internationalen Vergleich, Seminarbericht, Universität Trier, WS 1996/97
- Musleh, Reem (2006) Rapid Urban Environment Assessment for Ramallah, PhD Birzeit University, Institute of Community and Public Health
- Mustafa, Walid (2000) Jerusalem Population and Urbanization, JPCC Jerusalem Media and Communication Center, Jerusalem
- Naff, Thomas, Matson, Ruth C. (1984) Water in the Middle East: conflict or cooperation? Westview Press, London

- Nakhleh, Issa (1991) Encyclopaedia of the Palestine Problem, Intercontinental Books
 Nakhleh, Issa (ed.) (1991) The Encyclopedia of the Palestine Problem, New York, Intercontinental Books
- National Insurance Institute NII (2009) Annual Report, Poverty and Social Gaps, Jerusalem, October 2009, in: [www. btl.gov.il](http://www.btl.gov.il)
- Netanyahu, Sinaya (2006) Water Development for Israel: Challenges and Opportunities, in: Integrated Water Resources Management and Security in the Middle East, Springer In Press
- Ogu, Vincent I. & Ogbuozobe, Joseph E. (2001) Housing policy in Nigeria: towards enablement of private housing development, in: Habitat International, Vol. 25. No. 4: 473-92.
- Oppenheimer, Franz (1903) Rede auf dem VI. Zionistenkongress, in: Stenographisches Protokoll der Verhandlungen auf dem VI. Zionistenkongress in Basel, 23.-28. August 1903, Wien, (german); engl. version: Franz Oppenheimer a first program for Zionist colonization, Extract from his address at the sixth Zionist Congress in Basle (26.8.1903), Translated by Miss E. I. M. Boyd, M. A. in: I. H. Bilski (Ed.), Means and Ways towards a Realm of Justice, A Collection of Articles dedicated to the Memory of Professor Franz Oppenheimer (1864-1943), Tel Aviv 1958, pp 71-82
- Orni, Efraim (1972) Agrarian Reform and Social Progress in Israel, Jerusalem
 Orni, Efraim (1981) Land in Israel: History, Policy, Administration, Development, Jerusalem, Jewish National Fund
- Orni, Efrat, Elisha (1973) Geography of Israel, Jerusalem
 P 25 2004 Jerusalem Tourism Programme, Studienprojekt Abschlussbericht, in: Dortmunder Beiträge zur Raumplanung, Institut fuer Raumplanung, Dortmund University (german)
- PACE The Palestinian Association for Cultural Exchange (1999) Pace Tour Guide of the West Bank and the Gaza Strip 'Palestine', Historical and Archaeological Guide, Ramallah/Gaza
- Palaestina, Illustrierte Geschichte in Bildern (1973) Bonn (german)
- Palestinian Central Bureau of Statistics, PCBS (2009) On the Eve of International Population Day 11/7/2009
- Palestinian Water Authority PWA (2005) Water Supply in the West Bank, Palestine
 Palestinian Water Authority (2009) Water Supply in the West Bank, Palestine
- Pappe, Ilan (2006) The Ethnic Cleansing in Palestine, Oneworldpublication, Oxford
- PASSIA Palestinian Academic Society for the Study of International Affairs (2006) Yearbook, Jerusalem-Al Quds, Yerabooks 2001, 2004, 2006
 PASSIA (2007) photo gallery in www.passia.org 15.09.07
- PCBS Palestinian Central Bureau of Statistics (2009) Average Daily Wage in NIS for Wage Employees in the Palestinian Territory by Governorate/District and Region 1999-2007, Ramallah
- PCBS (1998) Palestinian Population, Housing and Establishment Census 1997, Final Results, Summary, 30. Nov. 1998.

- PCBS (2008) Population, Housing, and Establishment Census 2007, Press Conference on the Preliminary Findings, February 2008, Ramallah
- Peretz, Don (1956) *Israel and the Palestinian Arabs*, Washington
- Planning and Building Law (1965) The Ministry of Interior, Jerusalem (hebrew)
- POICA Monitoring Israeli Colonisation Activities (2008) The Israeli Bypass Road System in the occupied Palestinian Territory 22.August 2008
- Porat, Chanina (2000) The Strategy of the Israeli Government and the Left Parties' Alternative Plans towards Solving the Bedouin issue in the Negev, 1953-1960, in: *Iyunim Bitkumat Israel, Studies in Zionism, the Yishuv and the State of Israel* Vol. 10: 420-476
- Portnov Boris A. & Safriel Uriel (2003) Combating Desertification in the Negev: Dryland Agriculture vs. Dryland Urbanization, in: *Journal of Arid Environments*, (56): 659-680
- PRRN Palestinian Refugee Research Net 2006
- PWA, Palestinian Water Authority (2005) *Drinking Water*, Report, Ramallah
- Qleibo, H. Ali (1992) *Before the Mountains Disappear, An Ethnographic Chronicle of the Modern Palestinians*, Kloreus Book, Jerusalem/Cairo
- Rabinovich, Itamar (1985) *The war for Lebanon, 1970-1985*, Ithaca, N.Y., Cornell University Press.
- Rabinovitz, Francine F. (1973) Politics, personality and planning, In: Faludi, Andreas (ed.) (1973b) *A reader in planning theory*, Pergamon Press Ltd, Oxford
- Rabinowitz, Dan (1992) An acre is an acre is an acre? Differentiated attitudes to social space and territory on the Jewish-Arab frontier in Israel, in: *Urban Anthropologists*, Vol. 21: 67-89
- RAND Corporation (2005) *The Arc, A Formal Structure for a Palestinian State*
- Rappaport, Alan F. (1969) *House form and culture*, Englewood Cliffs, N.J., Printice-Hall, Inc.
- RCUV The Regional Council for Unrecognized Negev Arab Villages (2004) *Alternative Development Plan*, in: *De la Marginación a la Ciudadanía, 38 Casos de Production Social del Hábitat*, Forum Barcelona, Habitat International Coalition, Case study, 2004, in: www.hic-net.org/document.asp?PID=199
- Reguer, Sara (1993) *Controversial Waters: Thirty Years of Exploitation of the Jordan River, 1950 – 1980*, in: *Middle Eastern Studies*, spring 1993
- Rempel, Terry (1999) *Dispossession and Restitution in 1948 Jerusalem*, in: Tamari, Salim (ed) *The Institute of Jerusalem Studies*, Jerusalem. Badil Resource Center, Bethlehem: 189-235
- Richter, Werner (1969) *Historische Entwicklung und junger Wandel in der Agrargesellschaft Israels*, in: *Koelner Geographische Schriften*, Heft 21, Koeln (german)
- Richter, Werner (1979) *Israel und seine Nachbarlaender*, Wiesbaden (german)
- Rishmawi, Mona (1987) *Planning in whose interest? Land use planning as a strategy for Judaizing*, in: *Journal of Palestine Studies* Vol. XVI. No 2, No 62, Winter 1987, Kuwait University: 105-116
- Rodinson, Maxim (1973) *Israel, a Colonial Settler State?* Monad Press New York
- Rosenhek, Zeev (1996) *The housing policy toward the Arabs in Israel in the 1950s-1970s*, The Floersheimer Institute for Policy Studies, Jerusalem
- Rydin, Yvonne (1998) *Urban and environmental planning in the UK*, Macmillan Press Ltd, London
- Sabbagh, Aleef (1994) *Conflict over Water in the Middle East from a security and strategic point of view*, in: Isaac, Jad./Shuval, Hillel (Eds): *Water and peace in the Middle East*, Amsterdam, Elsevier: 505 -514

- Sachar Howard M. (1981) A History of Israel, From the rise of Zionism in our time, New York, Knopf
- Sachar, Howard M. (1979) A History of Israel, Knopf, New York
- Safian, Alexander (1997) Can Arabs Buy Land in Israel? in: The Middle East Quarterly, Vol. IV
- Said, Edward (1978, 1995,1903) Orientalism, Pantheon Books, London
- Said, Edward (1998) Keynote at the 'Fifth International Conference' 12-15 November 1998 at Birzeit University: Landscape Perspectives on Palestine, Session Urban Landscapes, Struggle for the Palestinian City
- Said, Edward (2000) Invention, Memory and Place, in: Critical Inquiry Vol 26. No. 2. University of Chicago: 175-192
- Saleh, H. A. (1988) The water war between the Arabs and Israel (Arabic), I n: Arab Affairs 55: 55-68
- Schnell, Izhak (1994) Perceptions of Israeli Arabs: territoriality and identity, London, Avebury
- Schoelch, Alexander (1982) European penetration and the economic development of Palestine, 1856 – 188, in: Owen, Roger (ed): Studies of the economic and social history of Palestine in the nineteenth and twentieth centuries, Oxford: 10–22
- Schoelch, Alexander (1990) Jerusalem in the 19th Century: 1831-1917 AD, in: K.J. Asali (ed) History, New York, Olive Branch Press, 1999: 228-248
- Segev, Tom (2000) One Palestine, Complete. Jews and Arabs under Bvritish Mandate, Metropolitan Books London
- Seidemann, Daniel (1998) Ehud Olmert's Hebronization of Jerusalem? n: Institute of Jerusalem Studies (ed.), Jerusalem Quarterly File, 1, 1998: 31pp.
- Selengut, Suzanne, UJC Israel (2009) Israel's Economy today, in: The Jewish Federation of North America, Israel and Overseas
- Seminarbericht, Universität Trier, WS 1996/97
- Shamir, Israel (2004) Flowers of Galilee, The collected Essays of Israel Shamir, Dandelion Books, Tempe/Arizona
- Shamir, Ronen (2000) Suspended in the Wilderness: The Bedouins and the Rule of Law in Israel, in: Mautner, et al., Law and History, The Shazar Center, Tel-Aviv
- Sharkansky, Ira (1997) Israel: a metropolitan nation-state, in: Cities Vol. 14, No. 6: 362-69
- Sharon, Arie (1951) Physical Planning in Israel, Tel Aviv (hebrew)
- Sharon, Arie (1976) Kibbutz und Bauhaus, Stuttgart (german)
- Shaw J. Stanford, Shaw, Ezel K. (1977) History of the Ottoman Empire and Modern Turkey, volume II, Reform Revolution and Republic, Cambridge University Press
- Shehade, Raja (1985) Occupier's Law, Israel and the West Bank, Institute of Palestine Studies, Washington
- Shehadeh, Abu, Sami, Shbaytah, Fadi (2008/2009) Jaffa: from eminence to ethnic cleansing, in: Al Majdal double issue 39/40, autumn 2208/winter 2009, quarterly magazine of BADIL, Resource Center for Palestinian Residency and Refugee Rights, Bethlehem: Palestine's Ongoing Nakba: 8-17
- Sherman, Martin (1999) The Politics of Water in the Middle East: An Israeli Perspective on the Hydro-Political Aspects of the Conflict, New York, St. Martin's
- Sikkuy The Association for the Advancement of Civic Equality (2008) The Equality Index of Jewish and Arab Citizens in Israel, Jerusalem

- Sikkuy, (2000) Sikkuy's report on equality & integration of the Arab citizens in Israel 1999-2000, Jerusalem, Israel
- Sikkuy, (2001) Sikkuy's report on equality & integration of the Arab citizens in Israel 2000-2001, Jerusalem
- Sikkuy, (2005) Development of the Negev and the Galilee, For Jews only? Policy Paper July 2005, Jerusalem
- Soffer, Arnon (1983) Geographical aspects of changes within the Arab community of Northern Israel, in: Middle Eastern Studies, Vol. 19, No. 2: 213-43
- Soffer, Arnon (2001) Israel Demography 2000-2020, Haifa
- Soffer, Arnon (2002) Arab births present Israel with a growing problem, in: Conspiracy Theories and Global Threats, in: www.Kolisrael.com
- Soffer, Arnon. (1999) Rivers of Fire - The Conflict over Water in the Middle East, Oxford, Rowman & Littlefield Publishers Inc.
- Spiegel, Erika (1966) Neue Staedte/New Towns, Stuttgart/Bern (german)
- Stake, Robert (1998) Case studies, in: Denzin, N. & Lincoln, Y. (eds.) (1998) Strategies of Qualitative Inquiry, Sage Publication, London
- State of Israel, Central Bureau of Statistics (1948) National Census, Jerusalem
- Statistical Yearbook of Jerusalem, diff. years
- Stauffer, Thomas R. (1996) Water and War in the Middle East: The Hydraulic Parameters of Conflict, Information Paper Number 5. Washington, DC, The Center for Policy Analysis on Palestine, July 1996
- Stop the Wall (2005) Map of Settler Roads and Tunnels
- Survey of Palestine (1947) in: Tamari, Salim, (ed..) (1999): Jerusalem 1948, The Institute of Jerusalem Studies, Jerusalem, Badil Resource Center, Bethlehem Annex
- SUSMAQ Sustainable Management of the West Bank and Gaza Strip Aquifers (2001a) Management Options Report: Water Security and links with water Policy in: Palestine, Report No SUSMAQ-MO 14 V1.0 Ramallah
- SUSMAQ (2001b) Technical Background Water Issues for the Final Negotiations, Technical report No SUSMAQ 08 V 1.0 Ramallah
- Tamari, Salim, (ed.) (1999) Jerusalem 1948, The Institute of Jerusalem Studies, Jerusalem, Badil Resource Center, Bethlehem
- TAZ, die Tageszeitung, 12.07.1983, Berlin
- The Association of Forty (2002) The Solution of the Negev Probleme, in: www.assoc40.org
- The Closure of Jerusalem (1999) March 30, 1993 - March 30, 1999, Jerusalem; inofficial report, Orient-House, planning department, Jerusalem
- The Jerusalem Institute for Israel Studies for the Jerusalem Committee (ed.) (1982) Jerusalem Planning and Development 1979-1982, Jerusalem
- The Jerusalem Institute for Israel Studies for the Jerusalem Committee (ed.) (1985) Jerusalem Planning and Development 1982-1985, New Trends 1985, Jerusalem
- The Palestine Arab Refugee Office (1946) map, 801, 2nd Avenue, Room 801, New York 17 N.Y., 1946.
- Tipple, G., Korboe, D., Garrof. G. & Wills, K. (1999) Housing supply in Ghana: a study of Accra, Kumasi and Berekum, in: Progress Planning, Vol. 51, No. 4: 255-324
- Tleel, J.ohn. (1999) I am Jerusalem, Life in the Old City from the Mandate Period to the Present, in: Jerusalem Quarterly 4 (Spring 1999): 30pp
- Turner, Jean (1976) Housing by people: Towards autonomy in building environments, Marion Boyars, London

- UN United Nations (2007) Information System on the Question of Palestine
- UNISPAL 2007 United Nations Information System on the Question of Palestine
- United Nations Centre for Human Settlements (HABITAT) (1986) Global report on human settlements, Oxford university press, Oxford
- United Nations Centre for Human Settlements (UNCHS) (1996) An urbanizing world: global report on human settlements 1996, Oxford University Press, Oxford
- UN OCHA The United Nations Office for the Coordination of Humanitarian Affairs, occupied Palestine territory (2009) Special Focus on demolitions
- UN OCHA, (2009a) The United Nation Office for the Coordination of Humanitarian Affairs in the Occupied Palestinian Territories (June) Map: West Bank Access and Closure, Map: Access and Closure to and from the Gaza Strip
- UN OHCHR United Nations Committee for Human Rights (2009) The Bedouin-Arabs in the Negev-Naqab Desert in Israel, Shadow Report Submitted by Negev Coexistence Forum for Civil Equality, (August)
- UNWRA United Nations Relief and Works Agency for Palestine Refugees in the Near East, (2008) Statistics 2008, total registered table 1.0
- UNWRA United Nations Relief and Works Agency for Palestine Refugees in the Near East, 30.July (2008) Total registered Refugees per Country and Area as at 30.June 2008
- Völkerrecht und Politik, 1978
- Waltz, Viktoria (1996) Jerusalem today, Results of the thirty years lasting planning authority of Israel over the city and its surroundings, University of Dortmund 1996 (lecture manuscript)
- Waltz, Viktoria (2000) Jerusalem und das zionistische Projekt, Zwischen Alt- und Neustadt, zwischen Kosmopolitisierung und Ethnisierung einer Metropole; in: Konkel, Michael, Schuegraf, Oliver (ed.) Provokation Jerusalem, Eine Stadt im Schnittpunkt von Religion und Politik, Beitrage zum Symposium, Bonn-Jerusalem,: 153-170, Aschendorff, Muenster (german)
- Waltz, Viktoria (2000) Report on the Housing Situation in the Occupied Palestinian Territories for the United Nation Centre for Human Settlement (Habitat), Dortmund/Nairobi
- Waltz, Viktoria/Zschesche, Joachim (1986) Die Erde habt Ihr uns genommen, Das Arabische Buch, Berlin (german)
- WaSH MP, Water, Sanitation and Hygiene Monitoring Project (2005) (2004) Water for Life, Continued Israeli Assault on Palestinian Water, Sanitation and Hygiene During the Intifada, Palestinian Hydrology Group PHG.
- Water Authority State of Israel (2010) Trends in the Development of Israelis water sector
- Weidenfeld, George and Nicolson (ed) (1989) Jerusalem - City of Mirrors, Faber and Faber, London
- Weisgal, Meir, W. (ed) (1977) The letters and papers of Chaim Weizmann, vol. 9. Jerusalem, Israel Universities Press.
- World Bank (2009) Assessment of Restrictions on Palestinian Water Sector Development, West Bank and Gaza, Report No 47657 April 2009 in: <http://siteresources.worldbank.org/INTWESTBANKGAZA/Resources/WaterRestrictionsReport18Apr2009.pdf>
- World Bank, Infrastructure Assessment - West Bank and Gaza. December, 2004
- WZO World Zionist Organisation (1984) New Dimensions, Aliyah to Judea, Samaria and Gaza, Immigration and Absorption Division in cooperation with WZO Settlement Division, Amana, the settlement movement of Gush Emunim, Council of cities and settlements in Judaea, Samaria and Gaza, New York

- Yassin, Walid (2006) The unrecognised villages in the Negev, The Media Center of the Association of the Forty (ed.)
- Yideot Ahronot Newspaper, July 8, (2002) The government supports a bill that would enable state land to be appropriated for Jewish use only, Tel-Aviv(hebrew)
- Yiftachel, Oren (1995) Planning as control: Policy and resistance in a deeply divided society, in: Progress in Planning, Vol. 44:. 115-84
- Yiftachel, Oren (1999) Ethnocracy: the Politics of Judaizing Israel/Palestine, in: Constellations, Vol. 6, No. 3, pp. 364-90.Douglas
- Yin, Robert (1989) Case study research: design and methods, Sage Publications, Newbury Park, CA
- Yin, Robert (1994) Case study research: design and methods, Sage Publications, Thousand Oaks
- Yirjis, Sabri (1966) The Arabs in Israel. 1st edit. (Hebrew), Haifa; engl. (1973) in: Institute for Palestine Studies, Beirut
- Yiryis, (Gres/Geries) Sabri (1973) The legal structure of the expropriation and the absorption of Arab lands in Israel, in: Journal of Palestine Studies JPS, Vol II. No. 4, 1973: 82

Internet

- www.antiwar.com/
- www.arij.org/
- www.arts.mcgill.ca/
- www.artunderapartheid.ps/
- www.assergev.com/
- www.assoc40.org/
- www.badil.org/en/
- www.bdsmovement.net/
- www.btl.gov.il/
- www.cbs.gov.il/
- www.difu.de/
- www.domino.un.org/
- www.fmep.org/
- www.geocities.com/
- www.ibn-rushd.org/
- www.icahd.org/eng/docs/
- www.israelipalestinianprocon.org/
- www.israellawcenter.com/
- www.jewishagency.org/
- www.jewishfederations.org/
- www.jewishvirtuallibrary.org/
- www.jnf.org/
- www.jpost.com/
- www.macam.ac.il/
- www.mcarta.msm.com/
- www.mfa.gov.il/
- www.ochaopt.org/documents/
- www.ohchr.org/
- www.palestineremembered.com/
- www.passia.org/
- www.pcbs.gov.ps/
- www.poica.org/

www.rand.org/
www.sikkuy.org.il/english/
www.siteresources.worldbank.org/
www.stophthewall.org/
www.un.org/unrwa/publications/
www.unep.org/
www.worldbank.org/

Newspapers

Aharonot (hebr.)
Al Hayat (arab)
Ha'aretz (engl)
Haaretz (hebr.)
Ittayah (arab)
Jerusalem Post (engl.)
Washington Post (engl.)
Yidehot Aharanot (hebr.)

List of Maps

Chapter I

1	British Mandate Palestine 1923-1948, regional location	17
2	Palestine geography	18
3	UN Distribution Plan '181'	24
4	Palestinian Governorates today	24
5	Split West Bank today	25
6	Split West Bank today – zones A B C acc. Oslo II agreement isolation through the Wall	25

Chapter II

1	Palestine at the time of the British Mandate, 1922-1948	29
2	Major Arab Towns and Jewish Colonies in Palestine 1881 – 1914	35
3	Location of Zionist Colonies in 1918	35
4	Extension of Zionist land properties in % in 1947	39
5	Share of land properties (Pal./Zion./others) in % until 1945	39
6	Zionist land ownership and agricultural land 1945	39
7	Distribution of Zionist colonies in 1944	40
8	Distribution of Palestinian villages and towns in 1945	40
9	UN Division Plan for Palestine 30. Nov. 1947	42
10	Palestinian villages and towns before destruction	44
11	Devastation from Zionist military 1947 – 1950	44
12	Plan 'Dalet', areas of attacks	44
13	Remaining Palestinian towns and villages after 1949	44

Chapter III

III 1

1	Map of Israel	51
---	---------------	----

2	Emptied areas: Hula, Marj Ibn Amer, Galilee, Triangel, coastal plain, Bir Saba	54
3	'Wrong' population distribution 1949	54
4	Planned' population distribution 1956 acc. National Plan 1950	54
5	Planned distribution of Jewish population	54
6	Planned Jewish rural centres	54
7	Planned industrial centres	54
8	Planned transfer of water resources	54
9	Location of 30 New Towns	56
10	New Towns built until 1951	56
11	New Towns built until 1966	56
12	Devastated regions during 1947 and 1949	58
13	Remained Palestinian villages 1948	59
14	Rural and urban new Jewish colonies until 1956	59
15	Rural and urban Jewish colonies until 1974	59
16	Hula Region – location of project area	60
17	Hula – Negev Water Project	60
18	Hula area transformation, 1944	60
19	Hula area transformation, 1966	60
III 3		
1	Location of Tayibe	88
III 4		
1	Bedouin Locations and Confiscated Land in the Negev	108
2	Status of Bedouin-Arab Villages in the Negev-Naqab 2007	108
Chapter IV		
IV 1		
1	Zoning of A,B,C in the West Bank	127
2	Village Al Jeeb, surrounded by area C 1999	127
IV 2		
1	Allon Plan 1970	133
2	Drobless WZO Plan 1987	133
3	Sharon Plan 1981	133
4	Greater Jerusalem 2007	134
5	Settlements acc. to Oslo 1995	134
6	Strategies for Israeli Colony Expansion within or outside Master Plans	135
7	Outposts in brown: Israeli Outposts established during the period of 1996 and 2001, others are established during the period of 2001 & 2007	137
8	Network of Israeli Bypass Roads in the Occupied Palestinian Territory	139
9	The route of the Israeli Segregation Wall in the Occupied Palestinian Territory	144
10	The Eastern Segregation Zone	146
IV 3		
1	Gaza Region, Density according to Districts 2009	151
..2	Gaza Region Colonies 2000	152
..3	Gaza Strip and Yellow Zones in blue frames agreed in 1994	153
--4	Restricted Maritime Zone agreed in 1994	153

..5	Fragmentation of Gaza Region into 3 cantons until 2000	154
..6	Israeli 'Security Buffer Zone' around Gaza's Border	156
--7	'Security Buffer Zone' between Gaza/Rafah and Egypt	158
..8	Damaged Agricultural Land after Israeli Military Operation 2008/09	159

IV 4

1	Railroad System in Palestine before 48	163
2	Road network in Gaza Strip	164
3	Gaza Strip and West Bank border crossings	166
4	West Bank closure, colonies, barriers and road blocks 2009	169
5	Israel's road plan 2004	171

IV 5

1	Regional water Resources	175
2	The Jordan River Basin	175
3	Israel Lobby's view: Israel's Water Supply from the OPT	176
4	Israel's Pumping of the West Bank /Gaza aquifers	182
5	Dead Sea shrinking size in compare	185

Chapter V

V 1

1	Jerusalem and its Suburbs 1948	200
2	UN Partition Plan Decision 181	201
3	The partitioned city of Jerusalem 1948	201
4	Operation Plans 1948	203
5	Jerusalem District Villages destroyed 1948	203
6	Jerusalem City Borders and built up areas 1947, 1949 and 1967	205
7	City Scheme borders 1964	205
8	East Jerusalem in borders before 1948 acc. to UN proposal	206
9	East Jerusalem in new borders after Israeli occupation in 1967	206
10	Greater Jerusalem'	209
11	Israeli colonies in East Jerusalem	210
12	Ma'ale Adumim Bloc	210
13	'Metropolitan' Jerusalem	211
14	CityPass - the Jerusalem Light-Rail Project	213
15	The Old City Quarters	213
16	Areas usurped by Jewish settler groups	215
17	Master Plan and Land Use Plan as Restriction	217

V 2

1	Jewish Colonies (blue) between the Palestinian Residential Areas (rose) and the Wall of Annexation and Expansion surrounding East Jerusalem	226
---	---	-----

V 3

1	South West Bank with location of Hebron City	232
2	Colonies in the Old City, the centre and surroundings of Hebron 2007	234
3	Hebron district fractions following Oslo accords 1995	235
4	H1/H2, Jewish settlers in the heart of the city	235

5	Strategic Location of Tel Rumeida	236
V 4		
1	Tel Aviv – Jaffa location, neighbourhoods and borders until 1949/1951	241
2	a,b,c UN division plan for Palestine Mandate area including Jaffa	242
3	Ajami neighbourhood hoses for eviction	248

List of Tables

Chapter I

- | | | |
|---|--|----|
| 1 | Population composition and regional distribution in Israel/Palestine 2004/5, | 20 |
| 2 | UNWRA registered refugees June 2008 | 21 |

Chapter II

- | | | |
|---|---|----|
| 1 | Structure of Palestinian Land properties in Mandate Palestine 1936 | 37 |
| 2 | Origin of Zionist properties according to sells 1920 – 36 | 37 |
| 3 | Zionist properties in dunam acc. to institution and purchaser 1882 – 1936 | 38 |
| 4 | Palestinian Refugees, 1948–1950 | 45 |

Chapter III

III 1

- | | | |
|---|----------------------|----|
| 1 | List of 30 New Towns | 55 |
|---|----------------------|----|

III 2

- | | | |
|---|---|----|
| 1 | Selected figures indicating the gap in social conditions of 'Arabs' and Jews in Israel 2008 | 68 |
| 2 | Changes inland ownership and population in Palestine (until 1948) and Israel (after 1948) | 75 |

III 3

- | | | |
|---|--|----|
| 1 | Land use areas of Tayibe's land use (2003) plans | 88 |
| 2 | Housing Typology in Tayibe in Terms of Tenure 2003 | 92 |
| 3 | Proportion of Palestinian householders who receive Governmental Housing Finance Loans during 1994-2000 | 97 |
| 4 | Number of Approved Applications for Government Housing Finance in Tayibe | 98 |

III 4

- | | | |
|---|---|-----|
| 1 | The Bedouin Urban Population in the Negev (2007) | 110 |
| 2 | Socio-economic Distress of Local Bedouin and Jewish Towns in the Negev 2002 | 112 |

Chapter IV

IV 1

- | | | |
|---|--|-----|
| 1 | The Redeployment Percentages according to the Agreements | 129 |
| 2 | Israeli Checkpoints in the Occupied Palestinian Territory 2007 | 140 |
| 3 | Changes on the Segregation Wall Route between June 2004 and April 2007 | 143 |
| 4 | Status of the Segregation Wall as of February 2010 | 144 |

IV 3		
1	Timeline of Israeli Security Buffer Zone around Gaza's Border	156
IV 5		
1	Israel water supply 1990/91	178
2	Johnston Plan (1955) Quotas for Water Share of the Jordan River Water by Riparian States in mcm/yr	184
3	Utilization of Jordan River Water in 2005 in mcm/yr	185
Chapter V		
V 1		
1	Population development in Jerusalem from the last Ottoman years to the beginning of the British Mandate	199
V 2		
1	Development of Israeli Colonies in East Jerusalem Municipality by Population and Area from 2000 to 2005	224
2	Israeli Colonies in the East Jerusalem District by Area, Population and Year of establishment in 2000	225
3	Distribution of Palestinian and Israeli Residents and Families in East Jerusalem by Areas 1983-1995	227
V 4		
1	Jaffa's population during the late Ottoman period	240

List of Figures

Chapter II		
1	Jewish immigration to Mandate Palestine from Europe, 1919 – 1948	41
2	Zionist Land Grab in Mandate Palestine 1919 / 1945	41
Chapter III		
III 2		
1	The Israeli Spatial Planning System	70
2	Hierarchy of the Israeli Planning System	71
III 3		
1	Housing Purchase Assistance Budget 1994-2000 in NIS billions	96
2	Financing a House in Tayibe	99
Chapter IV		
IV 1		
1	Establishment of Israeli Settlements in the West Bank during the different Israeli Governments	131
2	Colonies' development since the occupation until 2006	135
3	Distribution of Obstacles by Type	141
4	Cross section of a fence between Israel and the West Bank	145
IV 2		
1	Establishment of Israeli Settlements in the West Bank during the	131

	different Israeli Governments	
..2	Colonie's development since the occupation until 2006	135
3	Distribution of Obstacles by Type	141
4	Cross section of a fence between Israel and the West Bank	145
IV 4		
1	Length of the West Bank road network, classified in districts	165
2	Total length of Bypass roads in the West Bank	170
IV 5		
1	Israeli water availability	177
2	Inequitable consumption of water between Palestinians and Israelis	180
3	Palestinian withdrawal for the West Bank Aquifer Systems1 999 and 2007	181
4	Dead Sea shrinking water 1976 and 2003	185
Chapter V		
1	The Cultural Mile Project	212
Chapter VI		
1	The Jordan Basin and planned links	254
2	Cross border metropolitan areas	256
3	Cross border area Ramallah-Tel Aviv	256
4	Cross border area Haifa, Nablus, Irbid	256
5	The ARC	257
6	The Arc, detail	257
7	The Arc detail	257

List of Images

Chapter III

III 1

1	Iraq al Manshiya 1945	56
2	Iraq al Manshiya 1949 after distruction	56
3	Qiryat Gad 1991	56
4	Ruins of Iraq al Manshiya 1991	56

III 2

1	Unrecognised Bedouin settlement in the Negev region	78
---	---	----

III 4

1	'Illegal Bedouin village	111
2	Demolishes House near Ber Sheba –Wadi al Aim	111
3	Bedouin tent facing demolition in the village Khirbet As Samra	111
4	'Illegal Bedouin Village' north east of Beer Sheba	114

Chaper IV

IV 2		
..1	Types of Obstacles: Earth Mound	141
..2	Types of Obstacles: Road Block	141
..3	Types of Obstacles: Trench or Ditch	141
..4	Types of Obstacles: Road gate	141
..5	Types of Obstacles: Earth Wall	142
6	Types of Obstacles: Partial Check Point	142
7	Types of Obstacles: Check point	142
8	Types of Obstacles: Road Barrier	142
9	Components of the Segregation Wall: Concrete Panels	145
10	Components of the Segregation Wall: Barbed Wires	145
IV 3		
1	The only supply: more than 5.000 tunnels	160
IV 4		
1	Massudiye railway station Tulkarem	163
2	Return to Gaza Strip after weeks of closure 2006	167
3	Passport control at Rafah	167
4	Wall Splitting the Palestinian Community at Abu Dees	168
5	Birzeit-Ramallah Road, trenched and closed with embankment	169
6	Birzeit-Ramallah Road, traffic Jam caused by road closure	170
7	Birzeit. Ramllah Road, dangerous walking after closure	170
Chapter V		
V 1		
1	Jerusalem in the end of the 19 th and today,	195
2	View from Mt of Olive	195
3	Palestinian House in Qatamon	195
4	Orient House of Hussein Family	195
5	Palestinian Villa in Qatamon before looting 1948	196
6	Palestinian Villa in Al Baqa before looting 1948	196
7	French Notre Dame Pilgrim's Hotel	197
8	First Houses of the Temples in Jerusalem	197
9	The Palestinian Museum built 1933	197
10	German Schmidt's Girls School	197
11	Musrara Neighborhood	197
12	Windmill Quarter today	198
13	Ayn Karim 1900	200
14	Zionist forces attack Qatamon home 1. May 1948	203
15	New Jewish immigrants moving into Palestinian houses	204
16	Gilo, a 'Fortress'	209
17	Abu Ghneim, today Har Homa	210
18	The Maghreb Quarter 1934	214
19	The Maghreb Quarter today	214
20	Bulldozing a house	216
21	House demolition in Abu Tur	216
V 3		
1	Soldiers threatening a protest demonstration at Tel Rumeida Checkpoint	236

2	Protest demonstration at Tel Rumeida	236
V 4		
1	Coast line of Jaffa in the 20 th century	239
2	British police searching Palestinian Citizens	241
3	British exploding a house	241
4	The new road a la Hausman	241
5	Jaffa citizens leaving Jaffa panicked by boat	243
6	Zuhdi Abu al Jibreen house 1949 after attack from Irgun	243
7	Al Manshija neighborhood after demolition	243
8	Ajami neighborhood in the 50's	243
9	Jaffa Old City today: 'show case' of Tel Aviv	244
10	Jaffa Old City today: 'show case' of Tel Aviv	244
11	immigrants 1949 in the looted area close to the mosque	244
12	immigrants 1949 in the looted area close to the mosque	244
13	Manshija area today – a park	245
14	Neglected Palestinian Ajami quarter	246
15	Mina Mosque renovates	246
16	Alhambra cinema still waiting	246
17	Andromeda Project	247
18	Ajami advertising	247
19	Neglected Ajami and new Jewish inhabited houses	248
20	Demonstration on 29.2.2008	249

The Authors

Amro, Jamal. Born 1956, PhD 1991, Faculty of Architecture, University of Stuttgart. Germany. MSc 1985 in Architecture, University of Stuttgart. Since 2001 Head of Master Program Urban Planning and Design UPLD, Faculty of Engineering, Birzeit University.

Recent Publications/Papers:

Amro, J. (2005) The Future of Jerusalem, Paper to the AESOP Conference 2005 in Vienna, Austria July 2005

Amro, J. (2006) Jerusalem, History and Future, Staedtebau und Bauleitplanung, Faculty of Spatial Planning, Dortmund University (german)

Amro, J. (2007) Planning in Multicultural Societies: Jerusalem, Paper to the AESOP Conference in Napoli, Italy, July 2007

Awadallah, Faisal. Born 1955. PhD 1987 University of Maryland, USA. MSc in Civil Engineering University of Maryland, USA. Since 2004 Dean of the Faculty of Engineering. Birzeit University Palestine.

Recent Publications/Papers:

Awadallah, F. (2005) Roads for Integration and Roads for Separation Case Study: Palestinian West Bank and Gaza, Technical Papers for the Association of European Schools of Planning (AESOP) Conference, Vienna, Austria, July 2005

Awadallah, F. (2005) "Theoretical Analysis for Design of Horizontal Curves Based on Actual Discomfort Speed, ASCE Transportation Engineering Journal. Vol. 131, No. 11, November 2005: 84-850.

Awadallah, F., (2005) Planning of Palestinian Cities: De facto Status quo and a Blocked Horizon, in: Palestinian Engineer Journal (Al-Muhadis Al-Falastini), Issue No. 49, January 2005 (arabic).

Egbaria, Kassem. Born 1970. PhD 2003 School of Architecture, Planning and Landscape, Newcastle University, UK. MA1995 in Architecture, University of Arizona-Tuscon. USA. Planner and architect, head of office, lecturer at Birzeit University, UPLD program, Faculty of Engineering, Palestine

Recent Publications/Papers:

Egbaria, K. (2007) Housing condition in the Arab sector in Israel: between negligence and Shortage, in: European Journal of Scientific Research, Vol 16. No 1. January 2007

Egbaria, K. (2006) Housing Policy in Arab Settlements in Israel, Second World Congress for Middle Eastern Studies, Amman 14. June 2006

Egbaria, K. (2005) Small Places, Large issues, The Phenomenon of unrecognised Arab villages in Israel, SPRING, Dortmund University

Isaac, Jad E. Born 1947. PhD 1978 University of East Anglia UK. MSc 1974 in Food Science, Rutgers University, New Jersey, USA. Since 1990 Director General. Applied Research Institute-Jerusalem.

Recent Publications/Papers:

Qabaja, Anwar, Isaac, Jad, Salem, Hilmi, S. (2007) Poverty indicators in Palestine, technical paper presented to the Annual Conference of the Research Committee on Poverty, Social Welfare and Social Policy (RC19), International Sociological Association. Florence. Italy, 6-8-September 2007

Isaac, Jad et al (2007): Status of Environment in the Occupied Territory, ARIJ.
Bethlehem

Isaac, Jad, Abdul Latif, Fida (2007) De Palestinization of Jerusalem, Arab
League for Education, Culture and Sciences

Waltz, Viktoria. Born 1944. PhD 1986 University of Dortmund, Germany. MSc 1969
in Architecture. Technical University Berlin, Germany. Until 2007 Lecturer at
Dortmund University, Faculty of Spatial Planning.

Recent Publications/Papers:

Waltz, Viktoria (2008) The role of planning and the cooperation with planning
faculties in developing countries – A reflection of the experiences in
Africa and the Middle East, in: Faculty of Spatial Planning;
Commemorative publication for Prof. Guenther Kroes, Dortmund

Waltz, Viktoria, Fischer-Krapohl, Ivonne (ed.'s) (2007) Urban Migration and
Planning: Recognition of difference - planning the variety - using the
potentials. Dortmund, IRPUD Blaue Reihe vol 128. Dortmund
(german)

Waltz, V. (2006): Israel – Palestine. A settler state reflected in spatial order
and spatial planning, in: Becker, Joachim, Komlosy, Andrea (ed.'s):
Borders World Wide. Zones, Lines, Walls, A historical comparison,
Contributions to History and Social Science. International Development
Vol 23, Promedia Verlag/Suedwind Vienna 141 – 160, 2. Edition.
(german)

El-Atrash, Ahmad, Born 1986. 2010 MSc in urban Planning and Landscape
Architecture, Birzeit University, Palestine, 2004 BSc in Civil Engineering, Al Najah
University, Nablus, Palestine. Since 2005 Research Associate at ARIJ, Applied
Research Institute Jerusalem, Currently, coordinator of “Strategy Development of
Palestinian Joint Councils” and “Planning the Geo-political Fate of Jerusalem”
projects.

Recent Publications/Papers

Isaac J., et al. (2008). Environmental Sustainability for a Better Life: An
Integrated Approach for Localizing Agenda 21 in the Bethlehem District –
Bethlehem, Beit Jala, Beit Sahour, Al Khader, Ed Doha, Za'tara, and Battir
Local Agenda 21.

Abu-Eisheh S. and El-Atrash A. (2010) Assessing the Impacts of the
Segregation Wall on the Palestinians using GIS. The Fifth National GIS
Symposium in Saudi Arabia.

Isaac J. and El-Atrash A. (2009). “Jerusalem-cide”. Haq Al-Awda (Special Issue
– 32&33). BADIL-Resource Center for Palestinian Residency and Refugee
Rights.

Hilal, Jane Sami, Born 1975, 2003 MSc in Environmental Management, 2002
Diploma of Specialized Postgraduate Studies (D.S.P.U.) of Environmental
Management, both Department of Environmental Management-Mediterranean
Agronomic Institute of Chania (MAICH) Chania, Greece; 1997 B.Sc. of Science /
Major in Chemistry Bethlehem University, Palestine
Since 1998 research associate in ARIJ, Currently Head of of the Water and
Environment Research Department at the Applied Research Institute – Jerusalem
(ARIJ)

Recent Publications/Papers:

- Isaac, J., et al., (2008) Local Agenda 21 for Zatarah Town, Applied Research Institute – Jerusalem (ARIJ), Bethlehem, West Bank
- Isaac, J., et al., (2007), Status of the Environment in the Occupied Palestinian Territory, Applied Research Institute – Jerusalem (ARIJ), Bethlehem, West Bank
- Isaac, J., Hrimat, N., Rishmawi, K., Saad, S., Abu Kubi, M., Hilal, J., Owawi, M., Sababa, G., Awad, M., Ishaq, F., and Zboun, I. (2000). An Atlas of Palestine (The West Bank and Gaza). Applied Research Institute-Jerusalem (ARIJ), Bethlehem: Palestine.